



TERRACORP

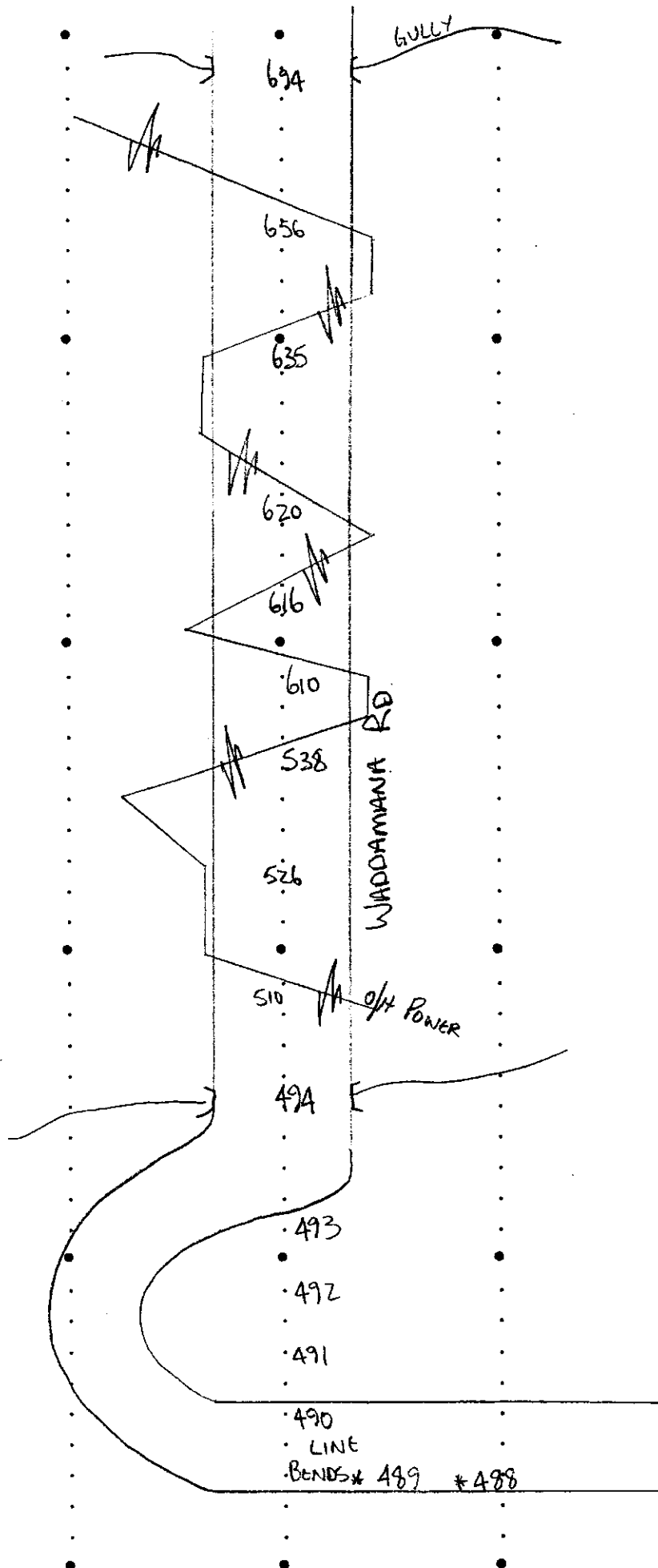
CHAINING MAP

LINE TJ

PROSPECT TAS CLIENT GSLM PARTY COMPLETED BY J. TURNER DATE 24/06/01 PAGE 2

DIRECTION SOUTH - NORTH STATION SPACING 25m VP SPACING 50m

CULVERTS
495
602
666
680
686
692
694





TERRACORP

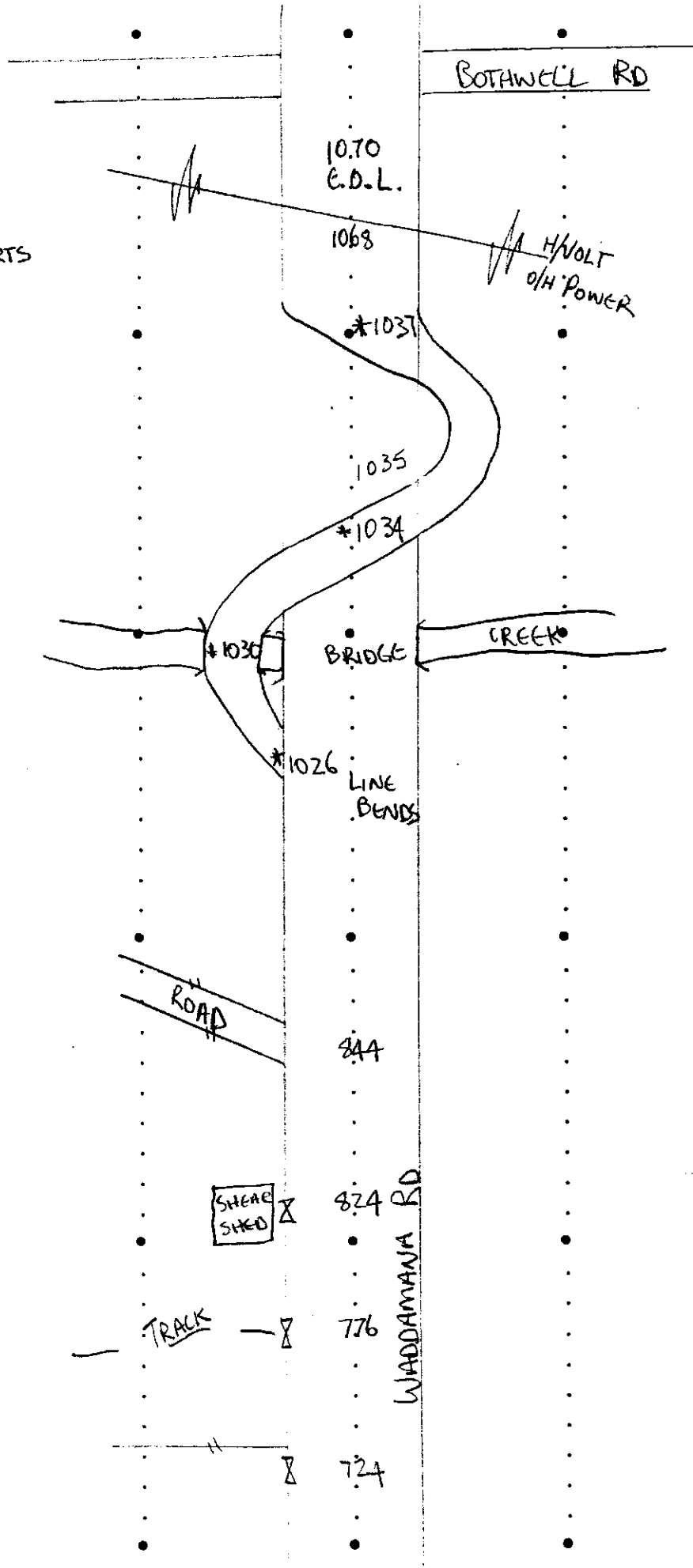
CHAINING MAP

LINE TJ

PROSPECT T45 CLIENT GSLM PARTY J. TURNER COMPLETED BY J. TURNER DATE 24/06/01 PAGE 3

DIRECTION SOUTH - NORTH STATION SPACING 25m VP SPACING 50m

CULVERTS
666
680
686
692
724
726
730
738
747
753
764
766
767
773
781
806
814
817
836
846
859
865
874
928
930
945
1040
1048
1060
1065



Trace Diagram

Job No. 2001-003

Seismic Line PR

Client: Great South Lands Minerals Limited

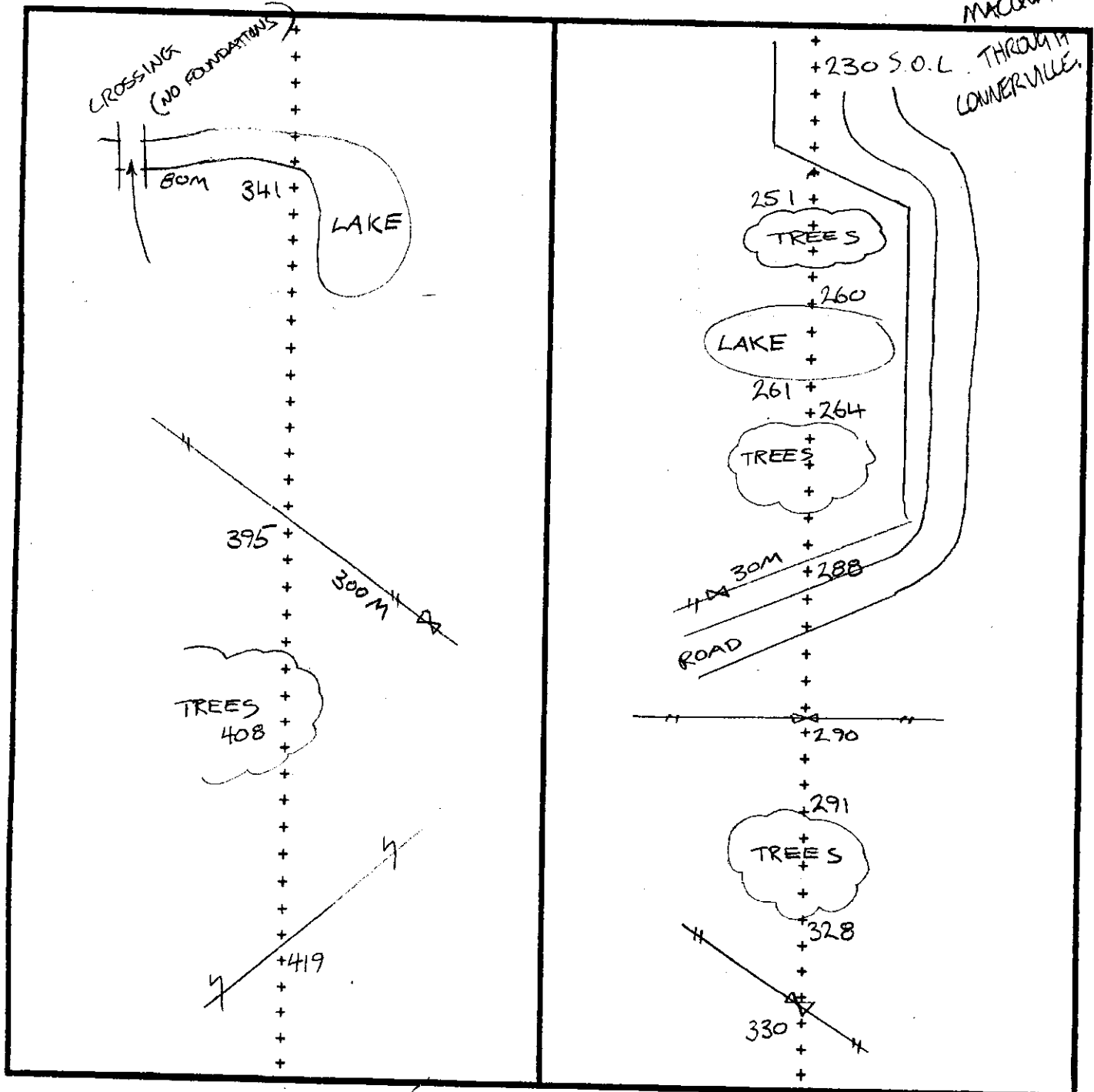
Project: 2001 Northern Midlands Seismic Survey

Seismic Contractors: Trace Energy Services Pty. Ltd.

Stn Interval 25 m
Shooting Direction

From STN 419 To STN 230 S.O.L.
West to East 1 South to North

ACCESS FROM
MACQUARIE RD



Wilson Survey Group P/L

Exploration, Mining and Engineering Surveyors
Specialising in Real Time GPS Applications

Page.....of Pages.....

Trace Diagram

Job No. 2001-003

Seismic Line PR

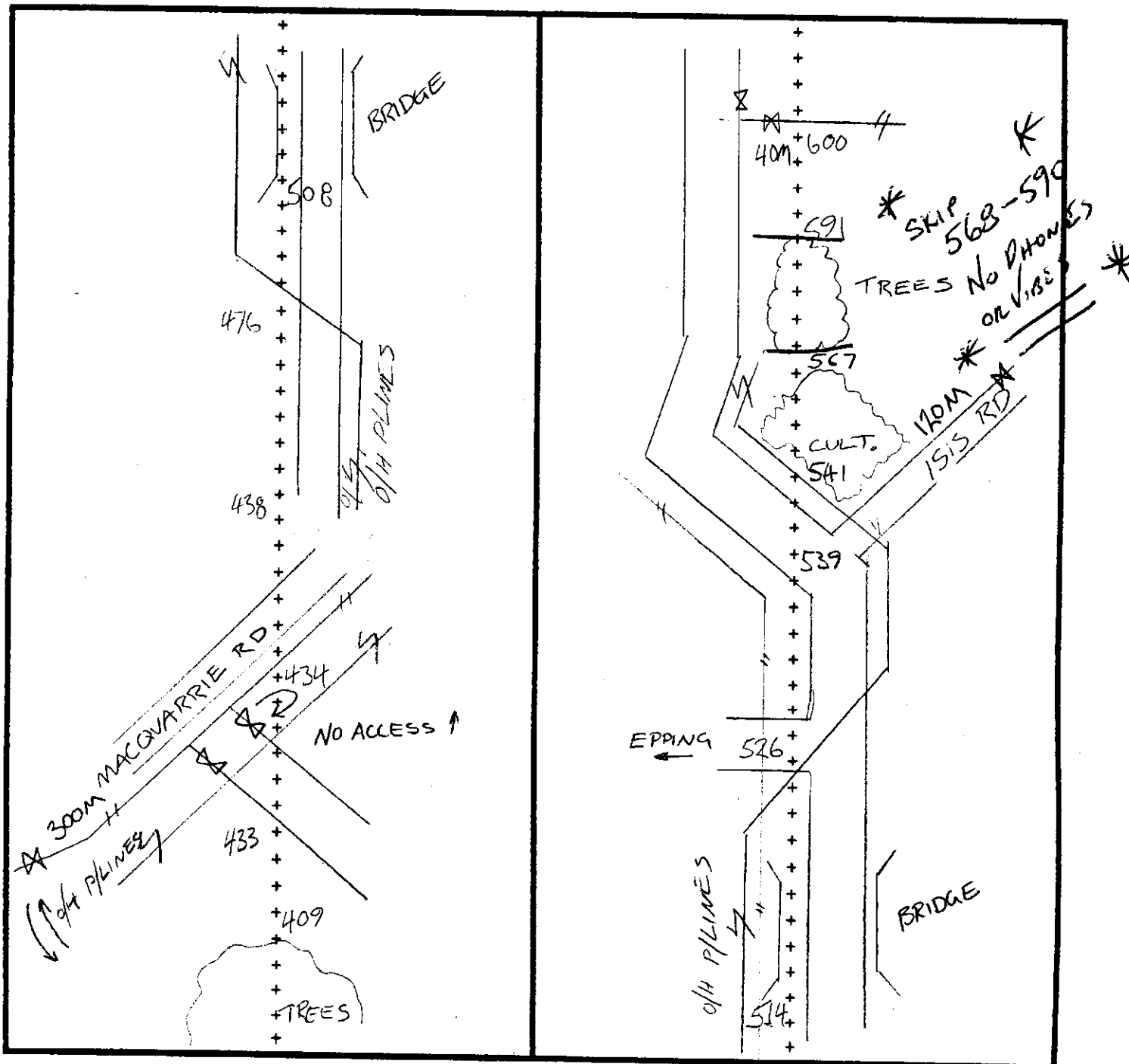
Client: **Great South Lands Minerals Limited**

Project: **2001 Northern Midlands Seismic Survey**

Seismic Contractors: **Trace Energy Services Pty. Ltd.**

Stn Interval **25 m**
Shooting Direction

From STN 409 To STN 600
West to East / South to North



Wilson Survey Group P/L

Exploration, Mining and Engineering Surveyors
Specialising in Real Time GPS Applications

Page.....of Pages.....

Trace Diagram

Job No. 2001-003

Seismic Line

PR

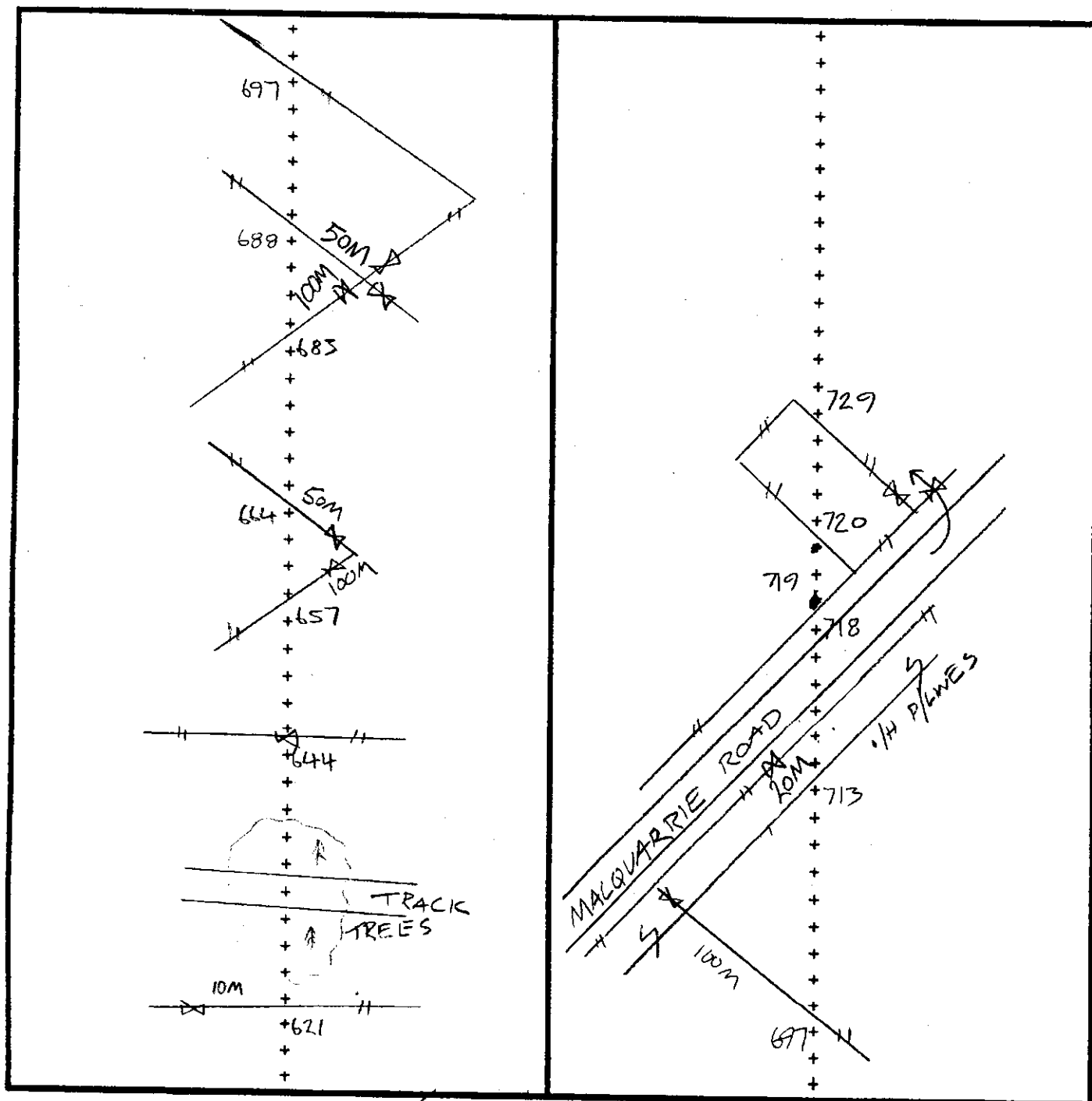
Client: Great South Lands Minerals Limited

Project: 2001 Northern Midlands Seismic Survey

Seismic Contractors: Trace Energy Services Pty. Ltd.

Stn Interval 25 m
Shooting Direction

From STN 621 To STN 729
West to East / South to North



Wilson Survey Group P/L

Exploration, Mining and Engineering Surveyors
Specialising in Real Time GPS Applications

Page.....of Pages.....

Trace Diagram

Job No. 2001-003

Seismic Line PR

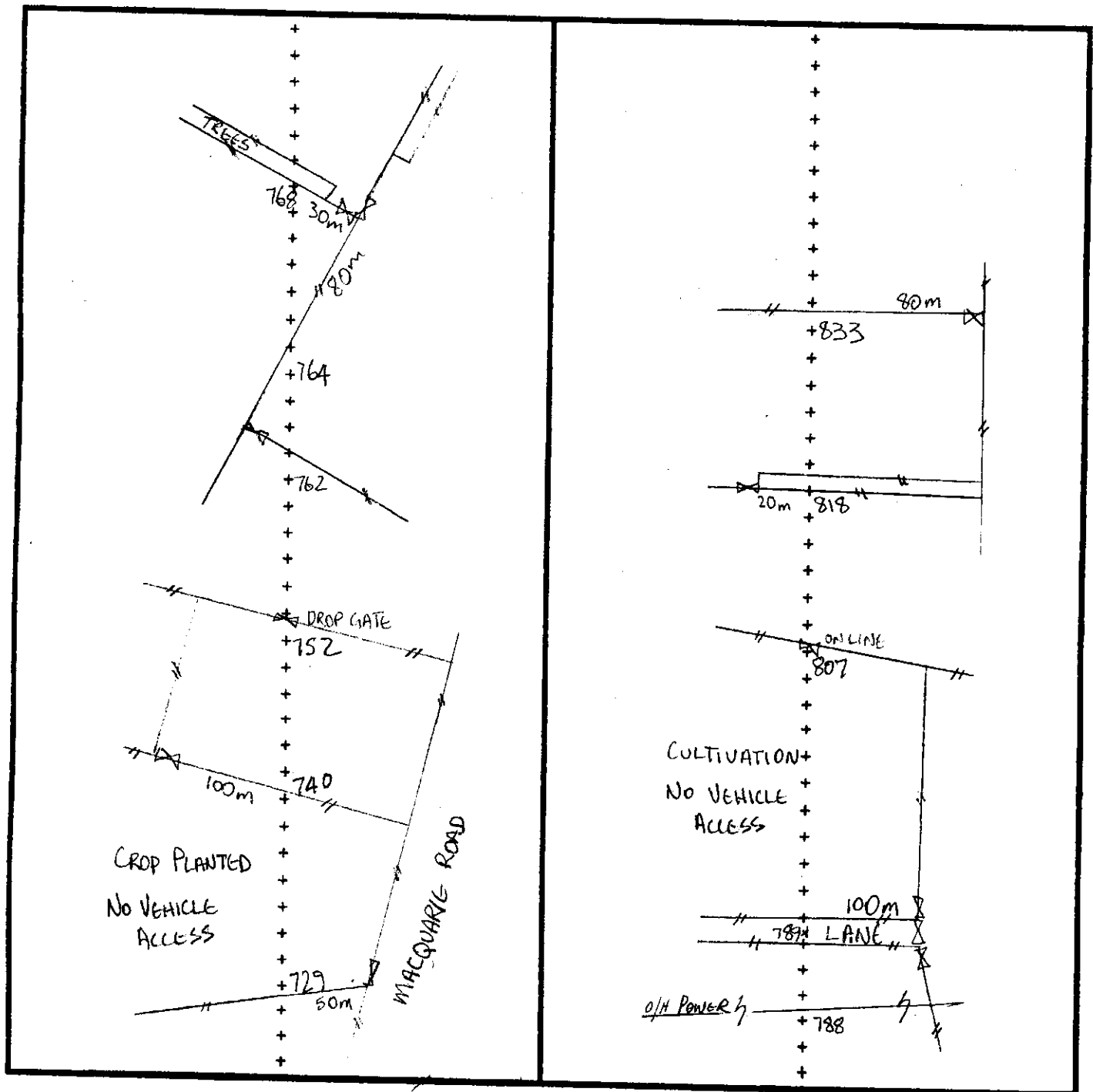
Client: Great South Lands Minerals Limited

Project: 2001 Northern Midlands Seismic Survey

Seismic Contractors: Trace Energy Services Pty. Ltd.

Stn Interval 25 m
Shooting Direction

From STN 729 To STN 833
West to East / ~~South to North~~



Wilson Survey Group P/L

Exploration, Mining and Engineering Surveyors
Specialising in Real Time GPS Applications

Page.....of Pages.....

Trace Diagram

Job No. 2001-003

Seismic Line PR

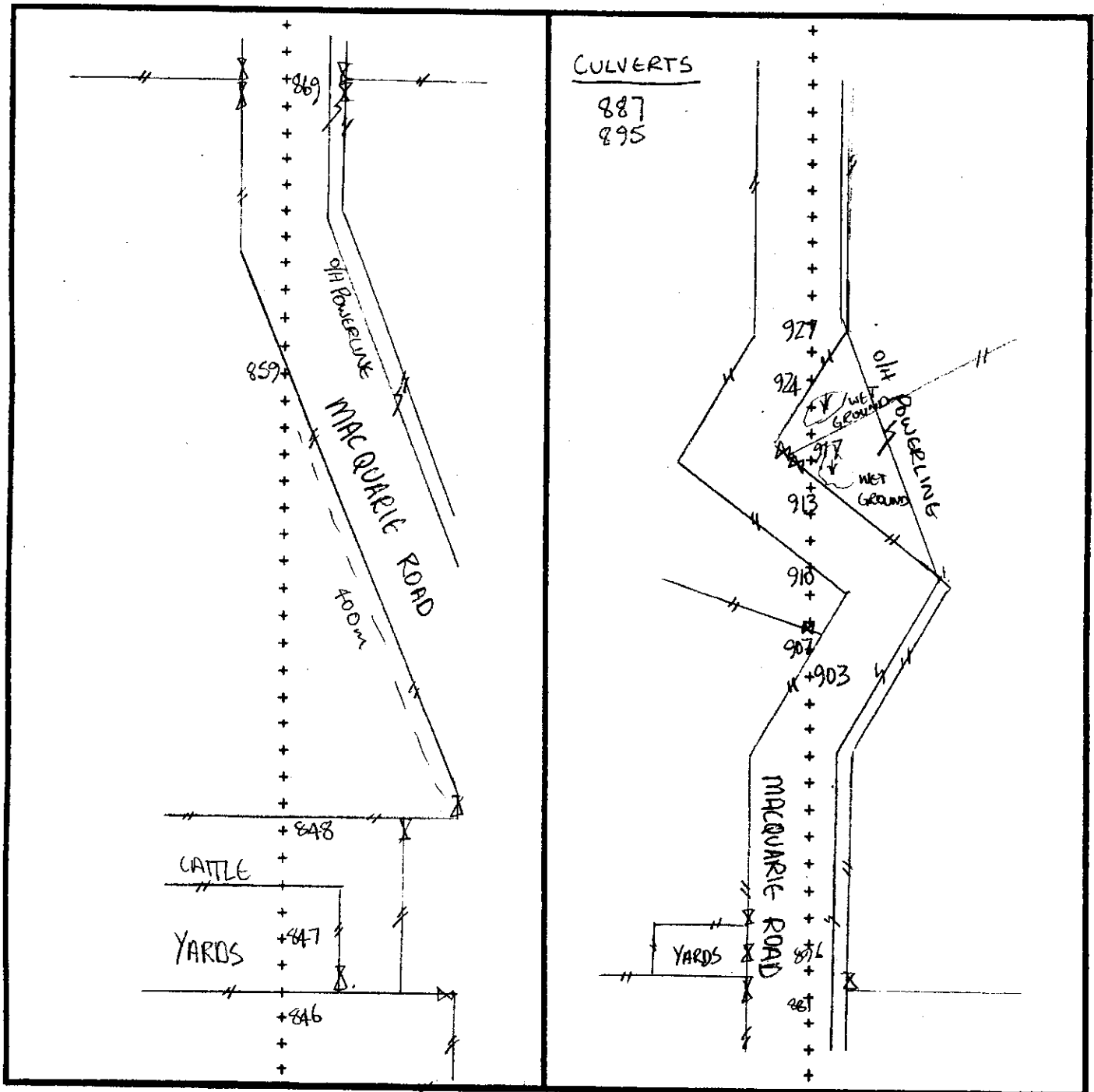
Client: Great South Lands Minerals Limited

Project: 2001 Northern Midlands Seismic Survey

Seismic Contractors: Trace Energy Services Pty. Ltd.

Stn Interval 25 m
Shooting Direction

From STN 846 To STN 927
West to East / ~~South to North~~



Wilson Survey Group P/L

Exploration, Mining and Engineering Surveyors
Specialising in Real Time GPS Applications

Page.....of Pages.....

Trace Diagram

Job No. 2001-003

Seismic Line PR

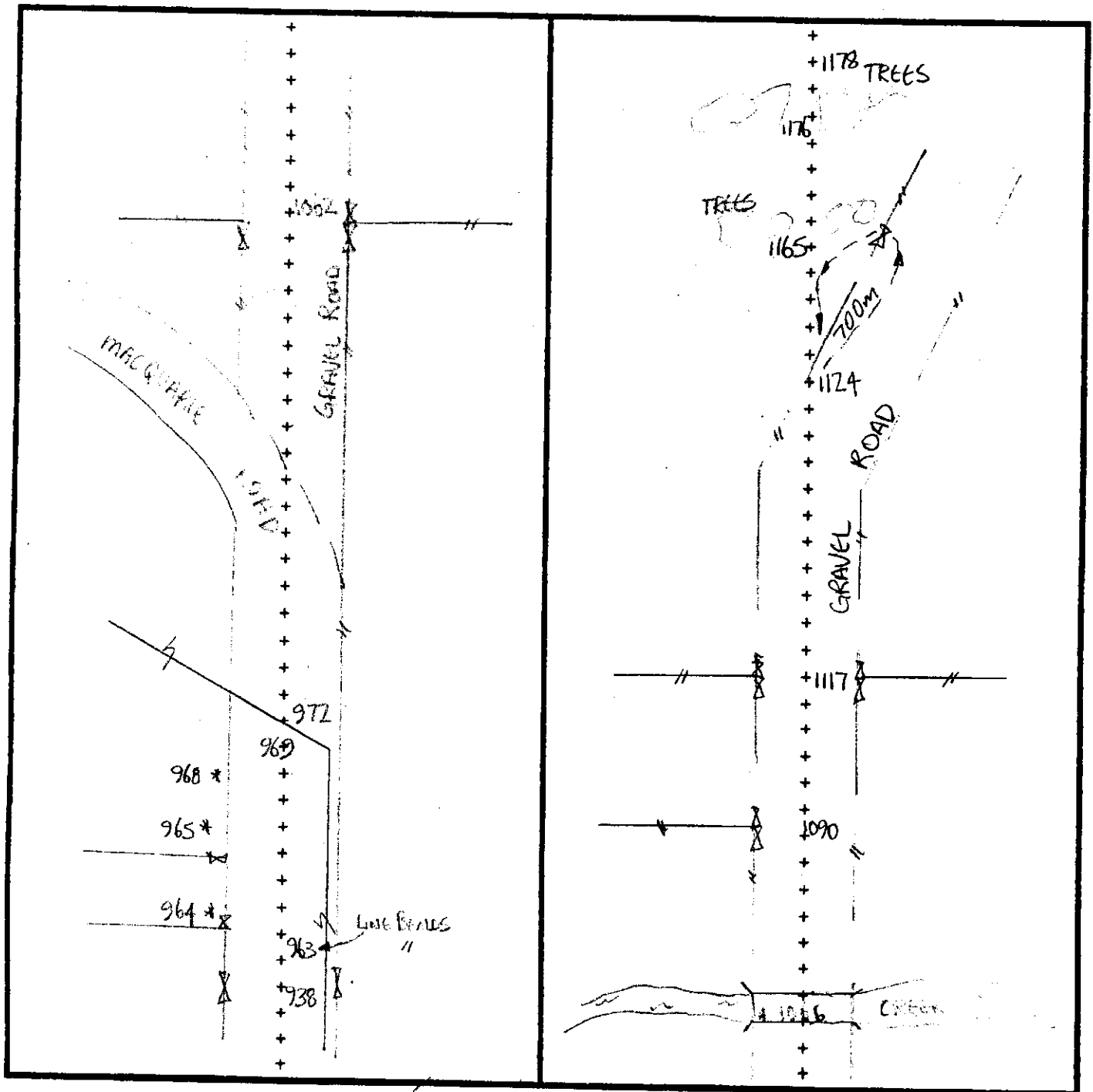
Client: Great South Lands Minerals Limited

Project: 2001 Northern Midlands Seismic Survey

Seismic Contractors: Trace Energy Services Pty. Ltd.

Stn Interval 25 m
Shooting Direction

From STN 922 To STN 1178
West to East / ~~South to North~~



Wilson Survey Group P/L

Exploration, Mining and Engineering Surveyors
Specialising in Real Time GPS Applications

Page.....of Pages.....

Trace Diagram

Job No. 2001-003

Seismic Line PR

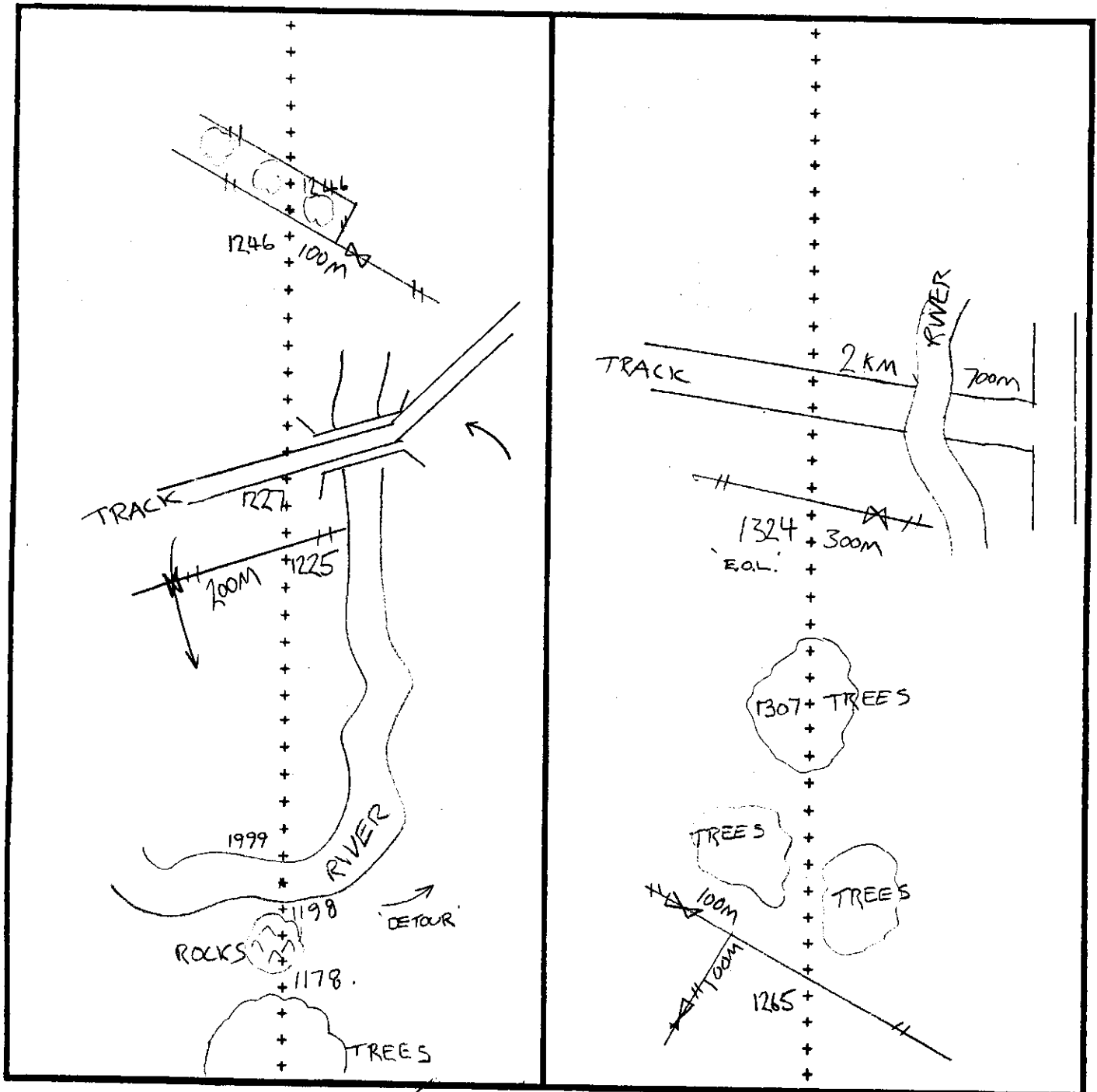
Client: Great South Lands Minerals Limited

Project: 2001 Northern Midlands Seismic Survey

Seismic Contractors: Trace Energy Services Pty. Ltd.

Stn Interval 25 m
Shooting Direction

From STN 1178 To STN 1324
West to East / South to North



Wilson Survey Group P/L

Exploration, Mining and Engineering Surveyors
Specialising in Real Time GPS Applications

Page.....of Pages.....

Trace Diagram

Job No. 2001-003

Seismic Line PM

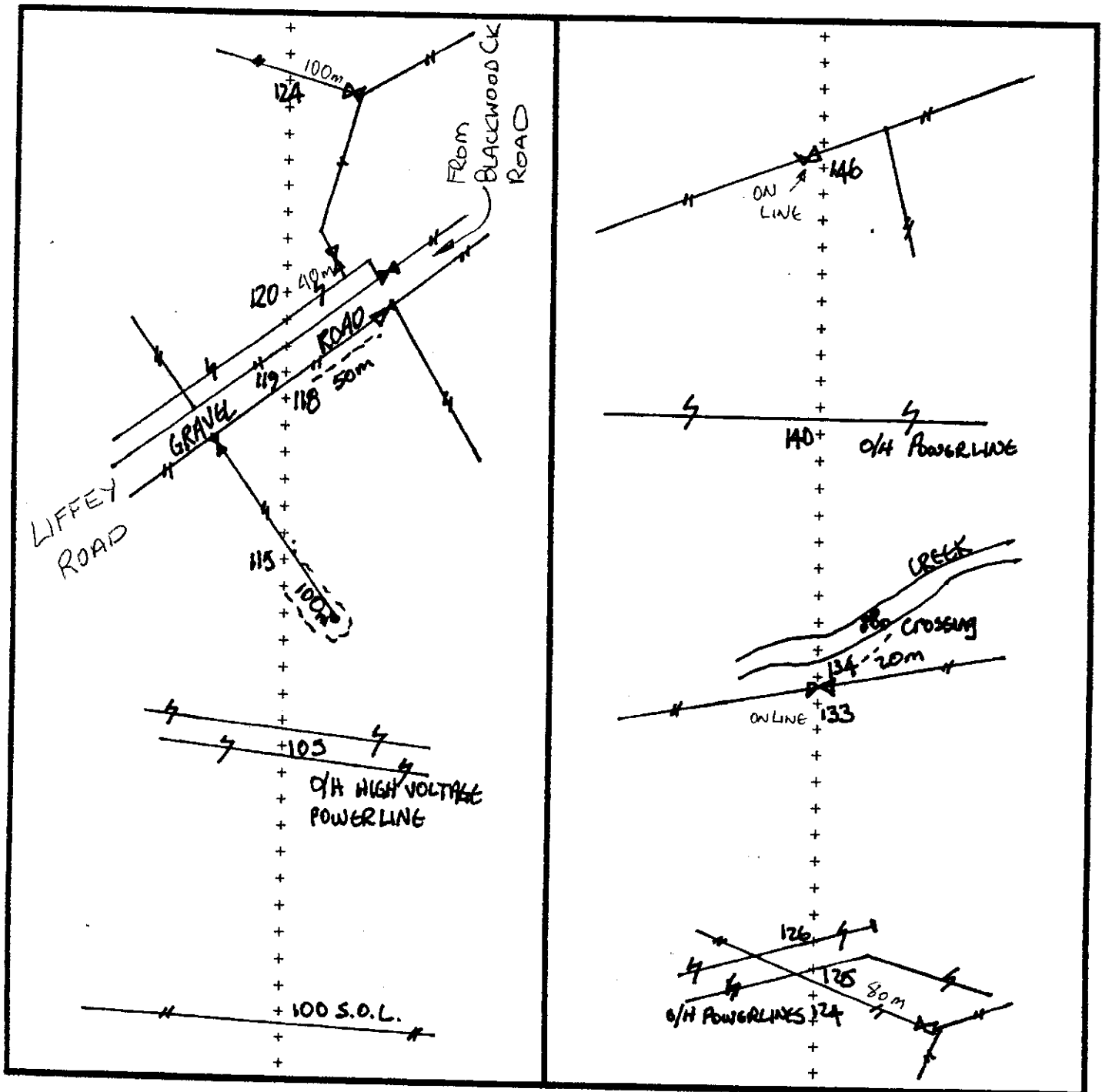
Client: Great South Lands Minerals Limited

Project: 2001 Northern Midlands Seismic Survey

Seismic Contractors: Trace Energy Services Pty. Ltd.

Stn Interval 25 m
Shooting Direction

From STN 100 To STN 146
West to East / ~~South to North~~



Wilson Survey Group P/L

Exploration, Mining and Engineering Surveyors
Specialising in Real Time GPS Applications

Page.../...of Pages.....

Trace Diagram

Job No. 2001-003

Seismic Line PM

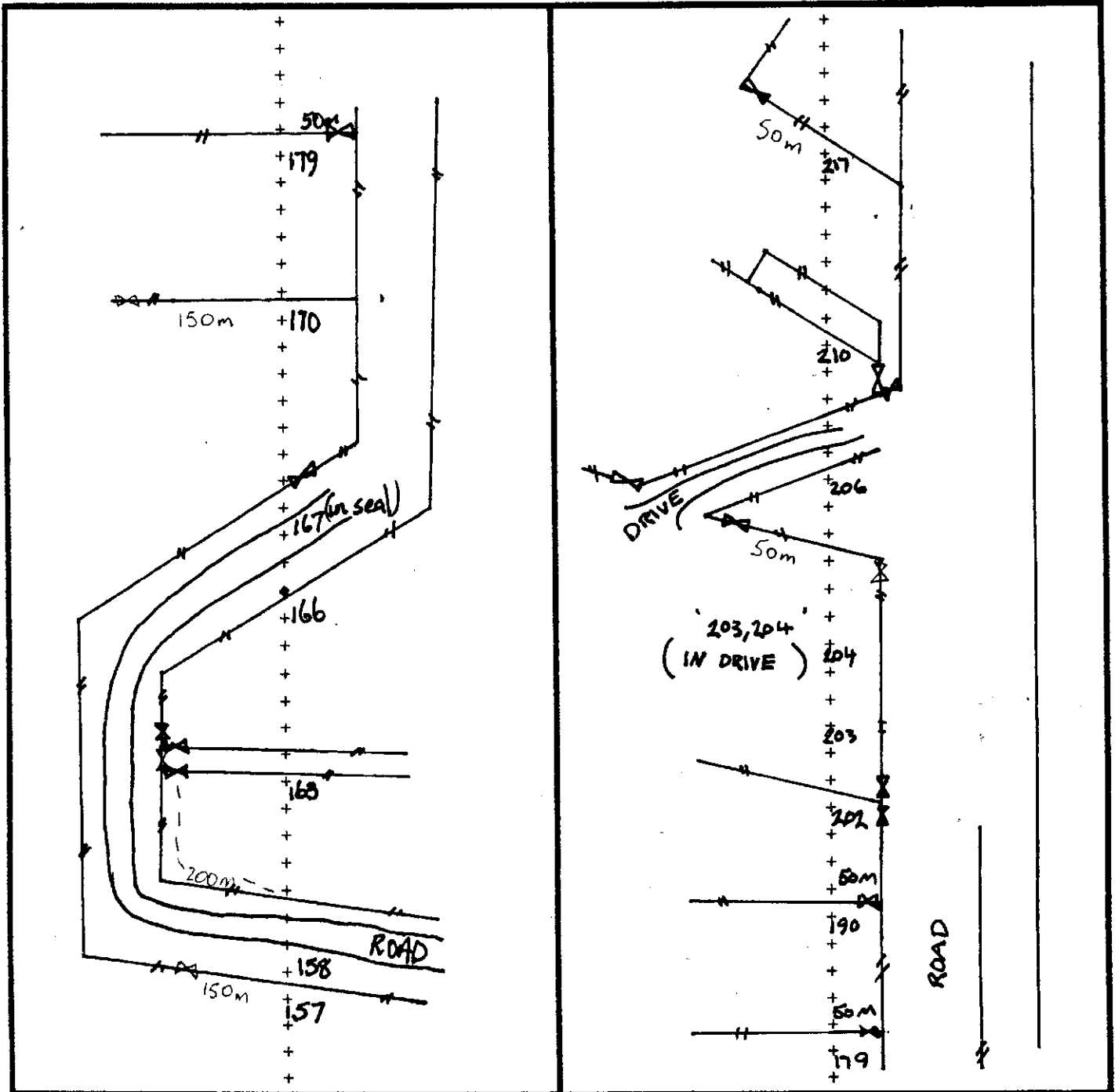
Client: Great South Lands Minerals Limited

Project: 2001 Northern Midlands Seismic Survey

Seismic Contractors: Trace Energy Services Pty. Ltd.

Stn Interval 25 m
Shooting Direction

From STN 157 To STN 217
West to East / ~~South to North~~



Wilson Survey Group P/L

Exploration, Mining and Engineering Surveyors
Specialising in Real Time GPS Applications

Page 2 of Pages.....

Trace Diagram

Job No. 2001-003

Seismic Line PM

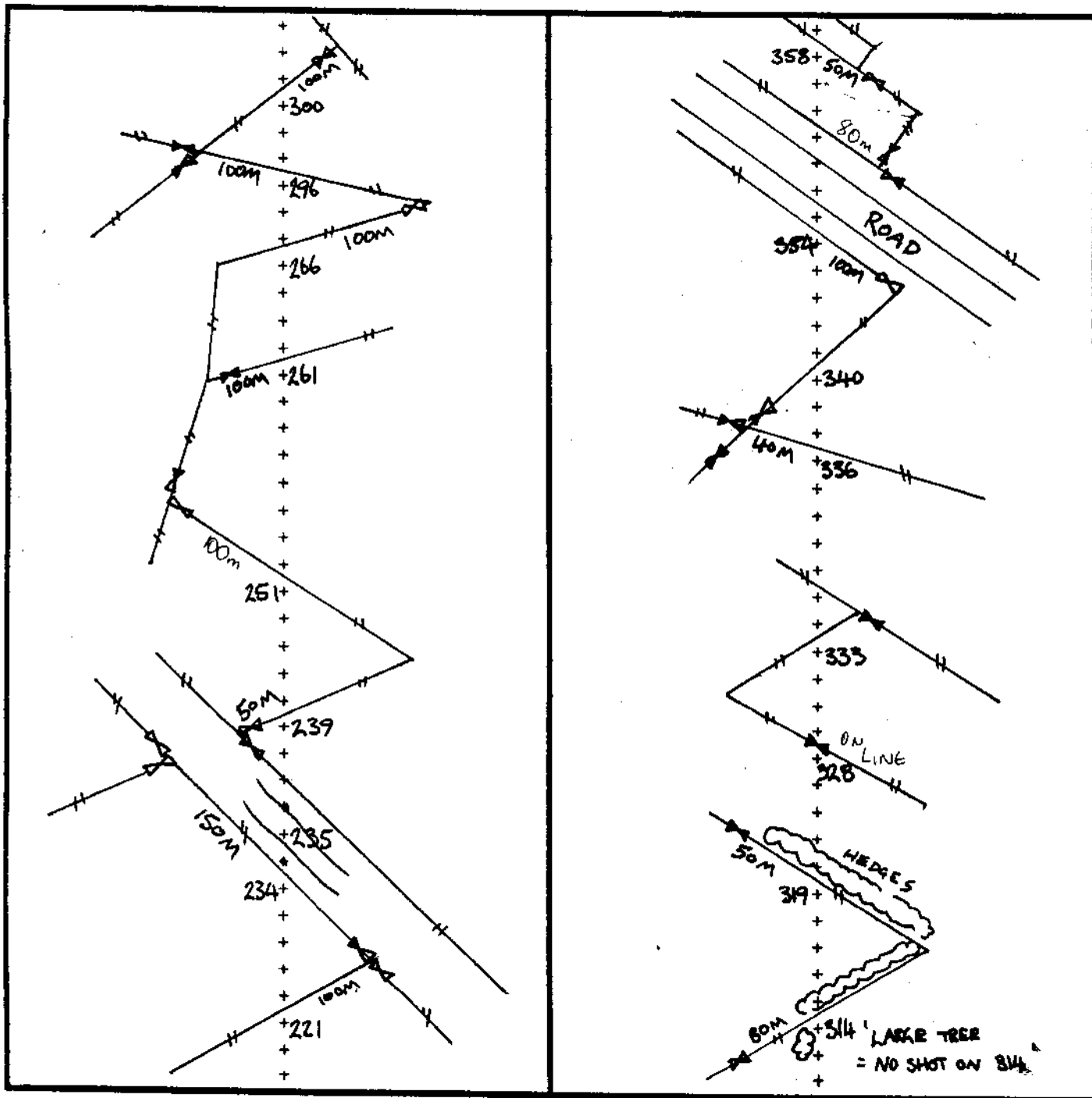
Client: Great South Lands Minerals Limited

Project: 2001 Northern Midlands Seismic Survey

Seismic Contractors: Trace Energy Services Pty. Ltd.

Stn Interval 25 m
Shooting Direction

From STN 221 To STN 358
West to East / South to North



Wilson Survey Group P/L

Exploration, Mining and Engineering Surveyors
Specialising in Real Time GPS Applications

Page 3 of Pages.....